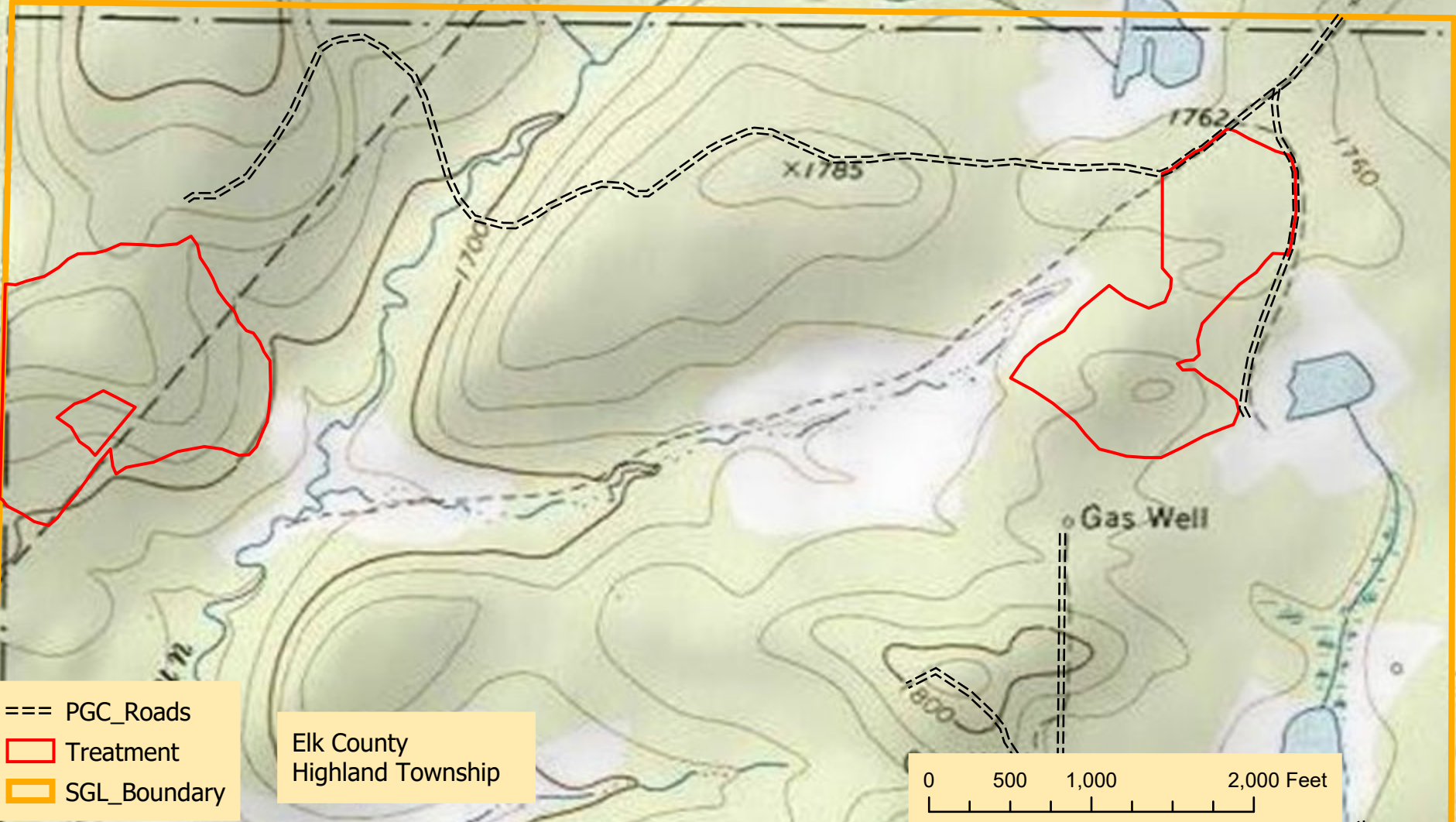



SGL 028 Public Pond Spot Spray Herbicide Treatment Hand Only



- === PGC_Roads
- ▭ Treatment
- ▭ SGL_Boundary

Elk County
Highland Township

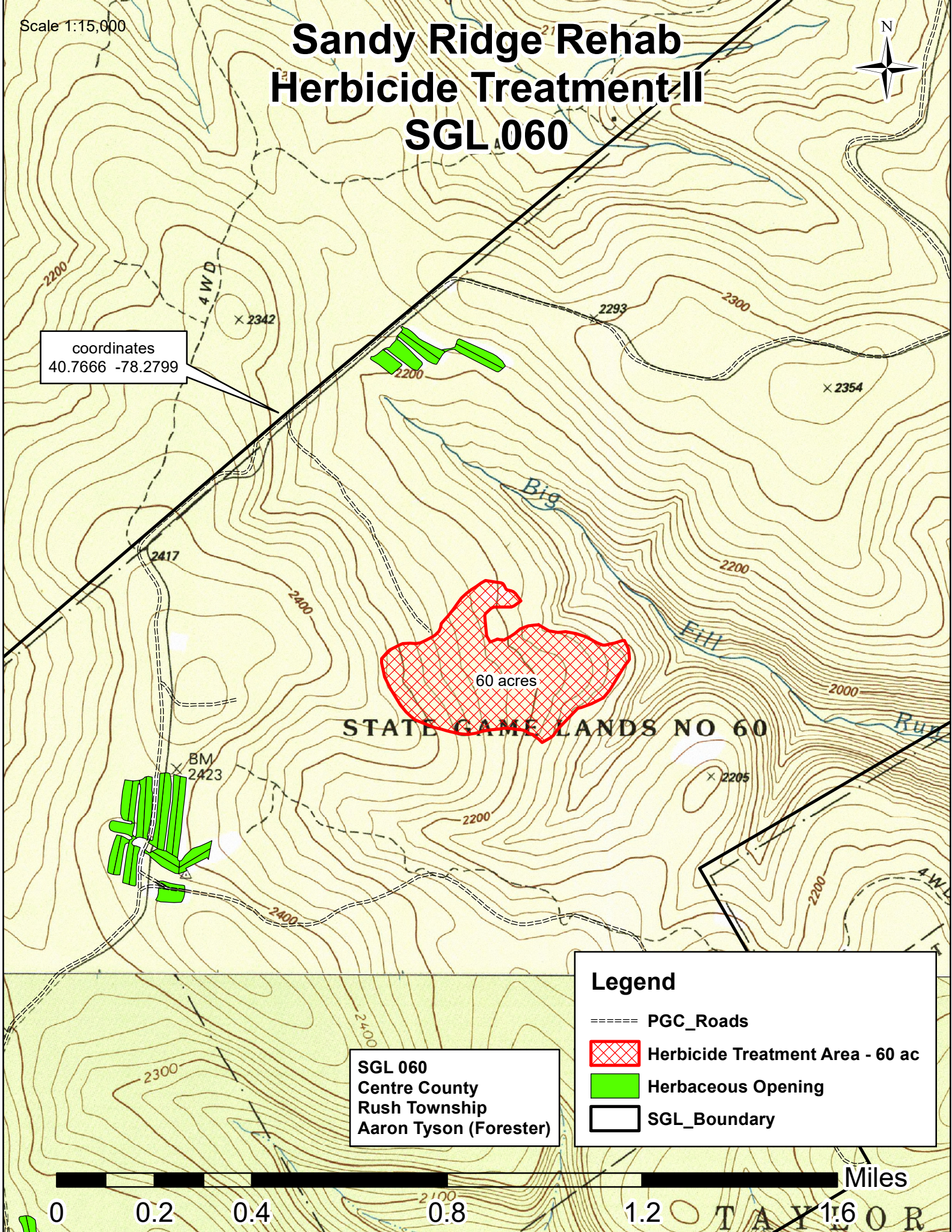


Scale 1:15,000

Sandy Ridge Rehab Herbicide Treatment II SGL 060






coordinates
40.7666 -78.2799



STATE GAME LANDS NO 60

60 acres

Legend

- PGC_Roads
-  Herbicide Treatment Area - 60 ac
-  Herbaceous Opening
-  SGL_Boundary

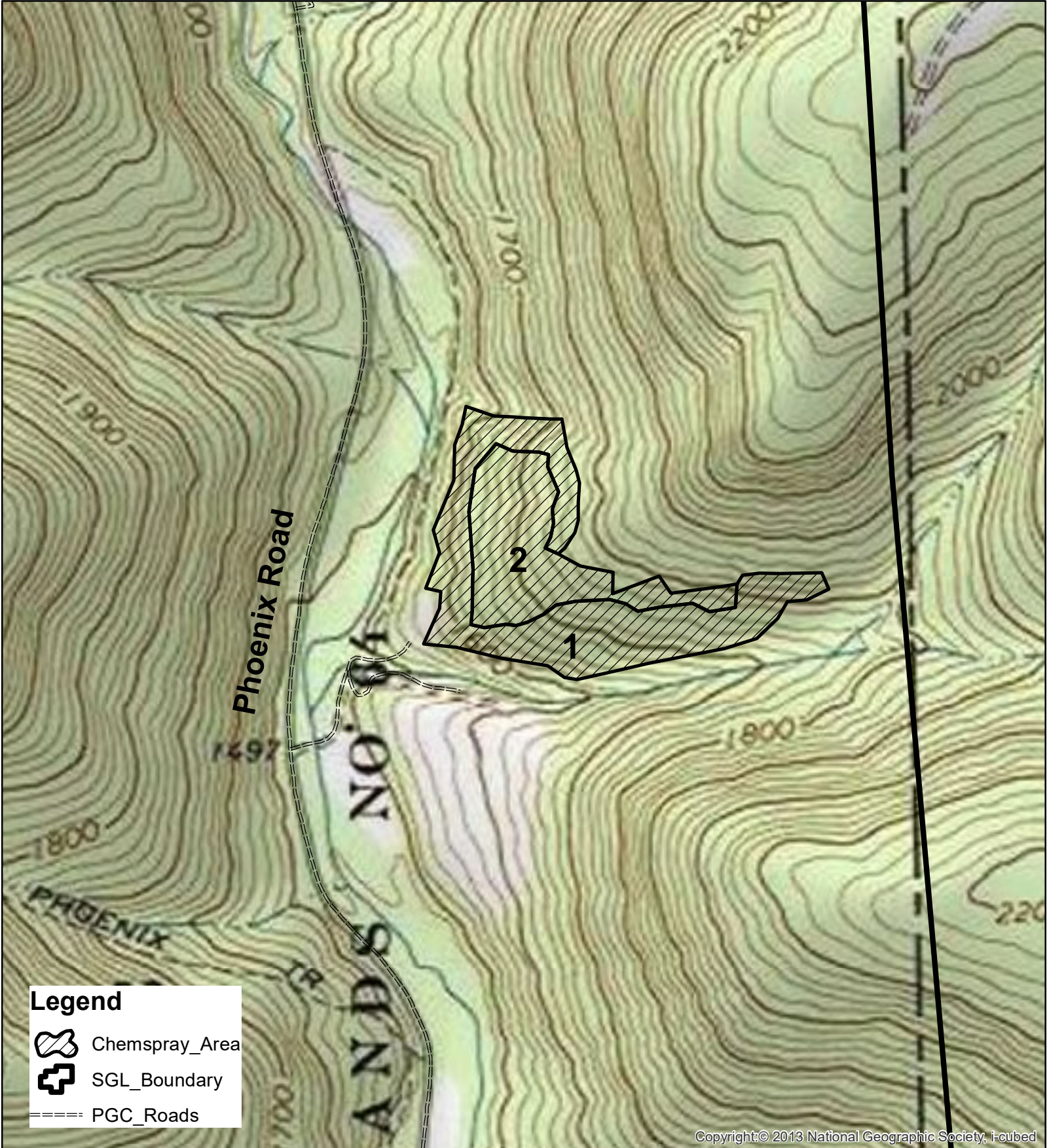
SGL 060
Centre County
Rush Township
Aaron Tyson (Forester)



Potter County
Pike Twp.
SGL 064
Compartment 4

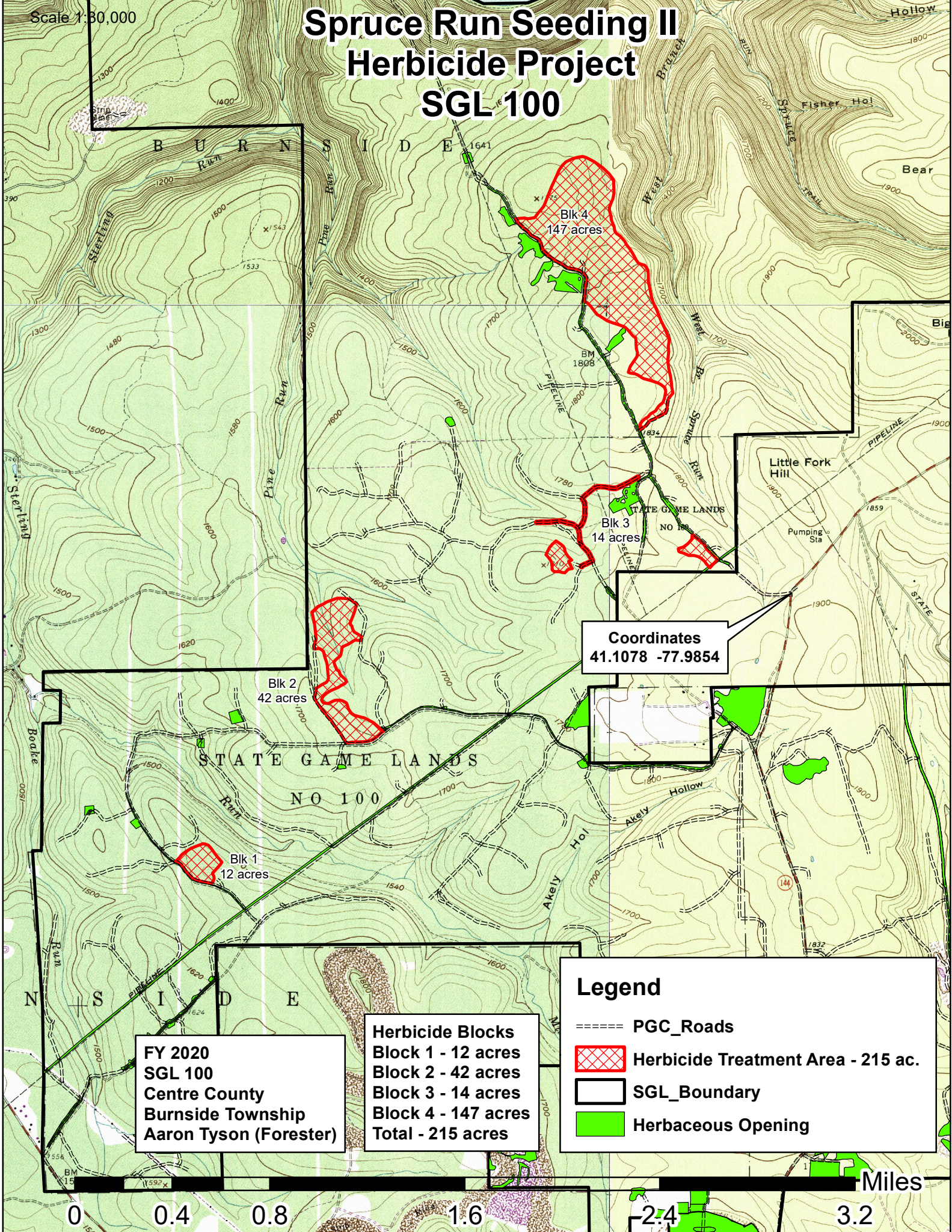
SGL 064 Second Phoenix Herbicide

Block	Treatment	Acres
1	Spray Invasives	19
2	Spray Invasives	12
TOTAL		31



Scale 1:30,000

Spruce Run Seeding II Herbicide Project SGL 100



Blk 4
147 acres

Blk 3
14 acres

Blk 2
42 acres




Blk 1
12 acres

Coordinates
41.1078 -77.9854

FY 2020
SGL 100
Centre County
Burnside Township
Aaron Tyson (Forester)

Herbicide Blocks
Block 1 - 12 acres
Block 2 - 42 acres
Block 3 - 14 acres
Block 4 - 147 acres
Total - 215 acres

Legend

- PGC_Roads
-  Herbicide Treatment Area - 215 ac.
-  SGL_Boundary
-  Herbaceous Opening

